



HighMark Charter School

2467 E. South Weber Drive
South Weber, UT 84405

Student Neighborhood Access Program

HighMark Charter School (HMCS) is located at 2467 E. South Weber Drive in South Weber, UT. Students are highly encouraged to arrive and depart in carpools or guardian vehicles. Parents and students should follow the schools designated Drop Off and Pick Up Procedures to ensure students' safety and the efficiency of traffic flow through the area. The school is located in a rural area off of a high-speed roadway.

The area around the school has sidewalks, but no bike lanes for students to safely travel upon. There are currently no crosswalks close to connect HighMark Charter School to nearby residential neighborhoods, some of which may contain sidewalks. There is one crosswalk $\frac{1}{2}$ mile west of the school approximately that students can safely cross to the north side. Here is where the speed limit slows down, and there are no curves in the road to interfere in crossing safely.













There is a stop light east of the school where students can cross safely if they are catching a bus or going to businesses across the street. Maverick is on the corner of that intersection on our north side where students can travel safely on sidewalks. Once they come to the driveways, caution should be given to watch for cars coming and going from Maverick. Parents who choose to allow their students to walk or bike to school are encouraged to travel these routes with their children to determine the safest route possible.

HighMark Charter School advises caution to students walking or biking to and from school, especially during heavy traffic time periods on the roadway. Parents and students of HMCS who decide to walk or bike to and from school should follow the safest route possible using sidewalks, crosswalks, and trails where available. Parents who choose to allow their students to walk or bike to school are encouraged to travel these routes with their children to determine the safest route possible.

Parents who choose to allow their students to walk or bike to and from HMCS will assume responsibility for all risks involved. Travelers should obey all traffic lights, laws, signs, and signals and cross carefully and legally to enter school grounds.

This plan covers the immediate area around HighMark Charter School and is not exhaustive. Please contact HighMark Charter School for additional information regarding traveling routes.



- | | | | | | |
|--|----------------------|---|--------------------|---|-------------------------|
|  | School |  | School Bus Loading |  | Student Drop-Off/Pickup |
|  | Hazard/Footnote |  | Crossing Guard |  | Traffic Signal |
|  | Yield Sign |  | Stop Sign |  | Crosswalk Vertical |
|  | Crosswalk Horizontal |  | Boundary |  | Safe Route |

View plan online at:

https://www.snapforschools.com/map/school-maps/XMiteohuRmyagW2a_LuDKg